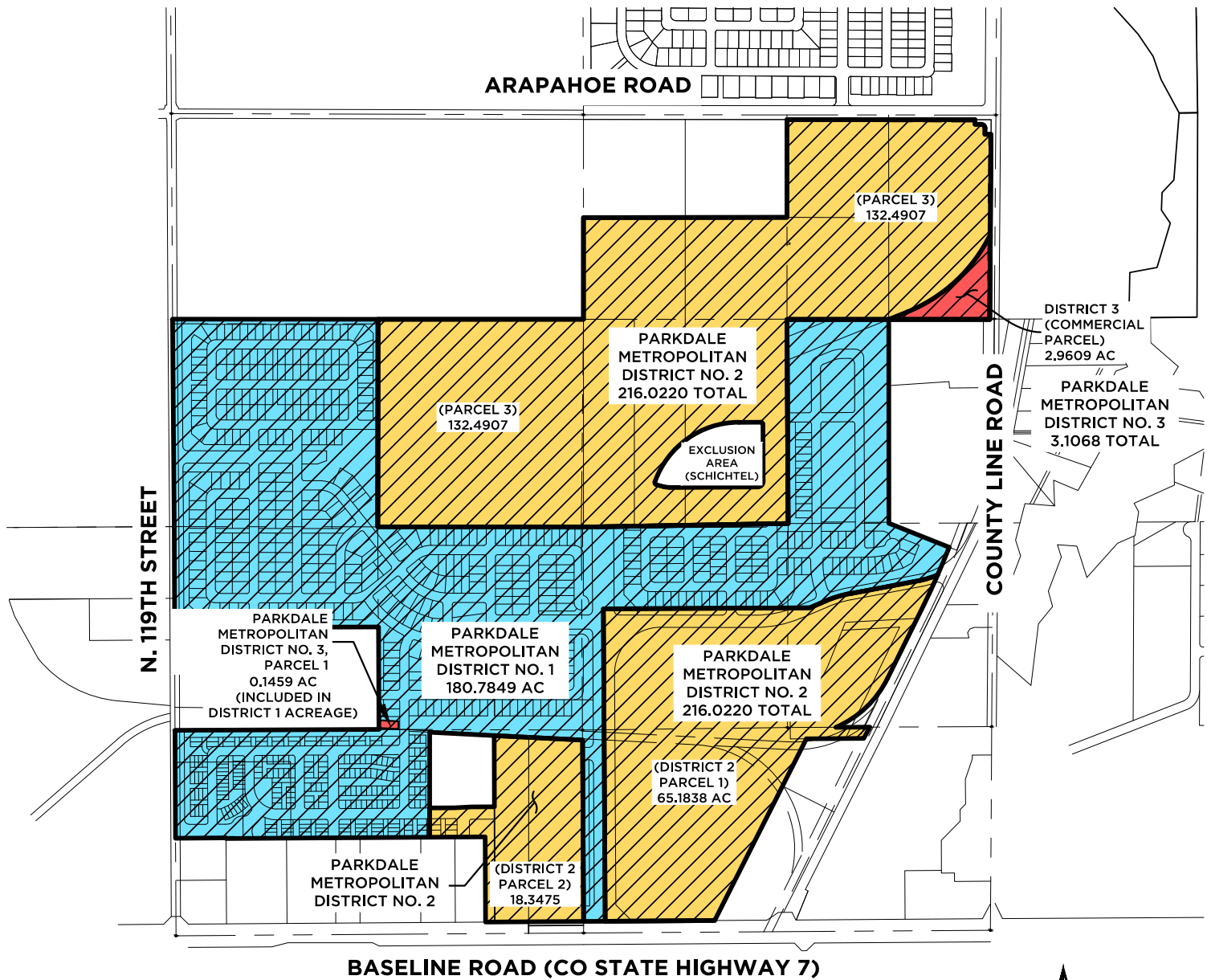
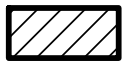



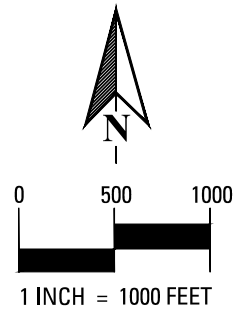


PARKDALE COMMUNITY AUTHORITY



LEGEND

-  AUTHORITY BOUNDARIES
-  PARKDALE METROPOLITAN DISTRICT NO. 1
-  PARKDALE METROPOLITAN DISTRICT NO. 2
-  PARKDALE METROPOLITAN DISTRICT NO. 3



TITLE:

PARKDALE COMMUNITY AUTHORITY

LOCATION:

A PORTION OF SECTION 36
TOWNSHIP 1 NORTH, RANGE 69 WEST, 6TH P.M.,
TOWN OF ERIE, COUNTY OF BOULDER, STATE OF COLORADO

SCALE:

1"=1000'

DATE:

06.02.2023

PROJECT NO:

0043-1532

AREA:

399.7678 AC

PATH:

J:\0043\1532\SURVEY\DISTRICT BOUNDARIES\PARKDALE DISTRICT OVERALL AFTER EXCLUDING SCHICHEL ADDING IN COMM.DWG



KT ENGINEERING

12500 W. 58th AVE. #230
ARVADA, CO 80002
PH: 720.638.5190